


RIVERSIDE BICYCLE CLUB
 124 Years Old and founded in 1891












PASADENA ROSE PARADE RIDE
 Since 1993

Route by James Allen Watrous

Start/Finish: ****>> Note all distances are round trip


Time	Distance	Location
7:45 AM	25.8 miles	Citrus College, Citrus Ave & Foothill Blvd, Glendora
6:35 AM	54.4 miles	Competitive Edge Bike Shop, 65 E. Foothill Blvd, Upland Just East of Euclid Ave
5:40 AM	97.5 miles	Rialto Community Center, Riverside Ave & San Bernardino Ave, Rialto
5:15 AM	104.4 miles	Mission Inn, Mission Inn Ave & Main St Mall, Riverside

TURN	AT	FOR	NAME
W	0.0	0.1	MISSION INN AVE
R	0.1	0.3	MARKET ST
R	0.4	0.1	3 rd ST
L	0.5	6.4	MAIN ST >>> RIVERSIDE AVE
R	6.9	----	SAN BERNARDINO AVE
		 REGROUP & PICKUP RIDERS at Slower Pace RIALTO COMMUNITTEE CENTER NE CORNER OF SAN BERNARDINO & RIVERSIDE AVE 	
R (N)	6.9	2.0	RIVERSIDE AVE
L (W)	8.9	16.1	FOOTHILL BLVD
R	25.0	-----	JUST BEFORE EUCLID AVE
		 REGROUP & PICKUP RIDERS at Slower Pace COMPETITVE EDGE BIKE SHOP 65 E. FOOTHILL BLVD JUST BEFORE EUCLID AVE, Upland 	
R	25.0	14.0	FOOTHILL BLVD
R	39.0	0.3	CITRUS AVE
R	39.3	----	FOOTHILL BLVD Enter Parking Lot
		 REGROUP & PICKUP RIDERS at Slower Pace CITRUS COLLEGE PARKING LOT CORNER OF FOOTHILL BLVD & CITRUS AVE GLENDORA 	
W	39.3	8.6	FOOTHILL BLVD >>> HUNTINGTON DR
R	47.9	3.6	COLORADO PL >>> COLORADO BLVD
-----	51.5	-----	REGROUP -- REST ROOM PIT STOP AT SAN GABRIEL & COLORADO FAST FOOD RESTAURANT
W	51.5	0.4	COLORADO BLVD
R	51.9	0.3	SIERRA MADRE BLVD
	52.2		REGROUP AT SIERRA MADRE BLVD & FOOTHILL BLVD FIND VIEWING PLACE TO SEE PARADE



RIVERSIDE BICYCLE CLUB
 124 Years Old and founded in 1891

PASADENA ROSE PARADE RIDE
 Since 1993
 Route by James Allen Watrous



TURN	AT	FOR	NAME
-----	52.2		REGROUP AT 12:00 PM or END OF PARADE WHICH EVER COMES FIRST SIERRA MADRE BLVD & FOOTHILL BLVD LUNCH TIME AT T BURGERS RESTAURANT!
E	52.2	5.5	FOOTHILL BLVD
R	57.7	-----	T BURGERS ON RIGHT REGROUP FOR LUNCH.
R (E)	57.7	1.0	FOOTHILL BLVD
R	58.7	0.8	MOUNTAIN AVE
L	59.5	5.3	HUNTINGTON DR >>> FOOTHILL BLVD
L	64.8	-----	CITRUS AVE FOR 0.3 miles END OF CITRUS COLLEGE LOOP THANKS FOR SHARING YOUR DAY WITH US
or			
Straight	64.8	14.2	FOOTHILL BLVD >> ALOSTA >> FOOTHILL
X	79.3	0.1	EUCLID AVE
L	79.4	-----	COMPETITIVE EDGE BIKE SHOP END OF UPLAND LOOP THANKS FOR SHARING YOUR DAY WITH US
or			
Straight	79.4	16.1	FOOTHILL BLVD
R	95.5	2.0	RIVERSIDE AVE
L	97.5	-----	SAN BERNARDINO AVE RIALTO COMMUNITY CENTER END OF RIALTO LOOP THANKS FOR SHARING YOUR DAY WITH US
or			
Straight	97.5	6.4	RIVERSIDE AVE >>> MAIN ST
L @ T	103.9	0.1	3 rd St
R	104.0	0.3	ORANGE ST
R	104.3	0.1	MISSION INN AVE
L	104.4	-----	MAIN STREET MALL END OF RIVERSIDE LOOP THANKS FOR SHARING YOUR DAY WITH US



DISTANCES FROM GOOGLE EARTH

>>> = Street Name Changes; R = Right Turn; L = Left Turn; X = Passing A Cross Street
 R @ T or L @ T Signifies that You can Only Turn Left or Right.
 W = WEST; E = EAST; N = NORTH; S = SOUTH AND NE = NORTHEAST.